

Wildlife and Countryside Act 1981

Definitive Map and Statement of Public Rights of Way for Oxfordshire

The Oxfordshire County Council
Deletion of Part of Drayton (Abingdon) Footpath 24 and Addition of
Drayton (Abingdon) Footpath 31 and Abingdon Footpath 32
Modification Order 2021

This Order is made by the Oxfordshire County Council under section 53(2)(b) of the Wildlife and Countryside Act 1981 ("the Act") because it appears to that authority that the Definitive Map and Statement of Public Rights of Way for Oxfordshire require modification in consequence of the occurrence of events specified in sections 53(3)(c)(i) and 53(3)(c)(iii) of the Act, namely, the discovery by the authority of evidence which (when considered with all other relevant evidence available to them) shows: -

that a right of way which is not shown in the map and statement subsists or is reasonably alleged to subsist over land in the area to which the map relates, being a right of way such that the land over which the right subsists is a public path, a restricted byway or, subject to section 54A, a byway open to all traffic (section 53(3)(c)(i));

And

that there is no public right of way over land shown in the map and statement as a highway of any description, or any other particulars contained in the map and statement require modification (section 53(3)(c)(iii)).

The authority has consulted with every local authority whose area includes the land to which the order relates. The Oxfordshire County Council hereby orders that: -

1. For the purposes of this order the relevant date is 1 September 2021.
2. The Definitive Map and Statement of Public Rights of Way for Oxfordshire shall be modified as described in Part I and Part II of the Schedule and shown on the map attached to the Order.
3. This order shall take effect on the date it is confirmed and may be cited as the Oxfordshire County Council Deletion of Part of Drayton (Abingdon) Footpath 24 and Addition of Drayton (Abingdon) Footpath 31 and Abingdon Footpath 32 Modification Order 2021.

Dated this


11th

day of

October

2021

THE COMMON SEAL OF THE OXFORDSHIRE COUNTY COUNCIL
was hereto affixed in the presence of:-

A handwritten signature in black ink, appearing to be 'J. L. ...', written in a cursive style.

County Solicitor/Designated Officer



1414/21

SCHEDULE

PART I Modification of Definitive Map

Description of path or way to be deleted

Path Number	Status	Position	Length	Width
Drayton (Abingdon) 24	Footpath	The full width of the path from grid reference SU 4861 9547 (Point A on the Order Plan) in an easterly direction for approximately 215 metres to SU 4882 9547 (Point B on the order plan) as shown by a bold black line on the Order Plan	215 metres	

Description of path or way to be added

Path Number	Status	Position	Length	Width
Drayton (Abingdon) 31	Footpath	From grid reference SU 4861 9547 (Point A on the Order Plan) in a northerly direction for approximately 19 metres to SU 4861 9549 (Point C on the Order Plan), continuing in an easterly direction for 222 metres to SU 4883 9549 (point D on the Order Plan), then in a generally north-easterly direction for approximately 182 metres to SU 4898 9559 (point Z on the Order Plan) at the Abingdon / Drayton parish boundary as shown by a broken black line on the Order Plan.	423 metres	2 metres (Point A to point D) 1.4 metres (Point D to point Z)
Abingdon 32	Footpath	From grid reference SU 4898 9559 (point Z on the Order Plan) at the Abingdon / Drayton parish boundary in an east-north-easterly direction for approximately 26 metres to SU 4901 9559 (point E on the Order Plan), then in a south-easterly direction for approximately 29 metres to its junction with Abingdon Footpath 3 at SU 4903 9557 (point F on the Order Plan) as shown by a broken black line on the Order Plan.	55 metres	1.4 metres

PART II

Modification of Definitive Statement

Addition of particulars of path or way

The Definitive Statement for Drayton (Abingdon) to read as follows:

Number	Status	Description	Width	Conditions & Limitations
31	FP	From Drayton (Abingdon) 24 at grid reference SU 4861 9547 in a N direction for approx. 19m to SU 4861 9549 continuing E for approx. 222m to SU 4883 9549 then NE for approx. 182m to SU 4898 9559 at the Abingdon / Drayton parish boundary.	2 metres between SU 4861 9547 and SU 4883 9549 and 1.4 metres between SU 4883 9549 and SU 4898 9559	None

The Definitive Statement for Abingdon to read as follows:

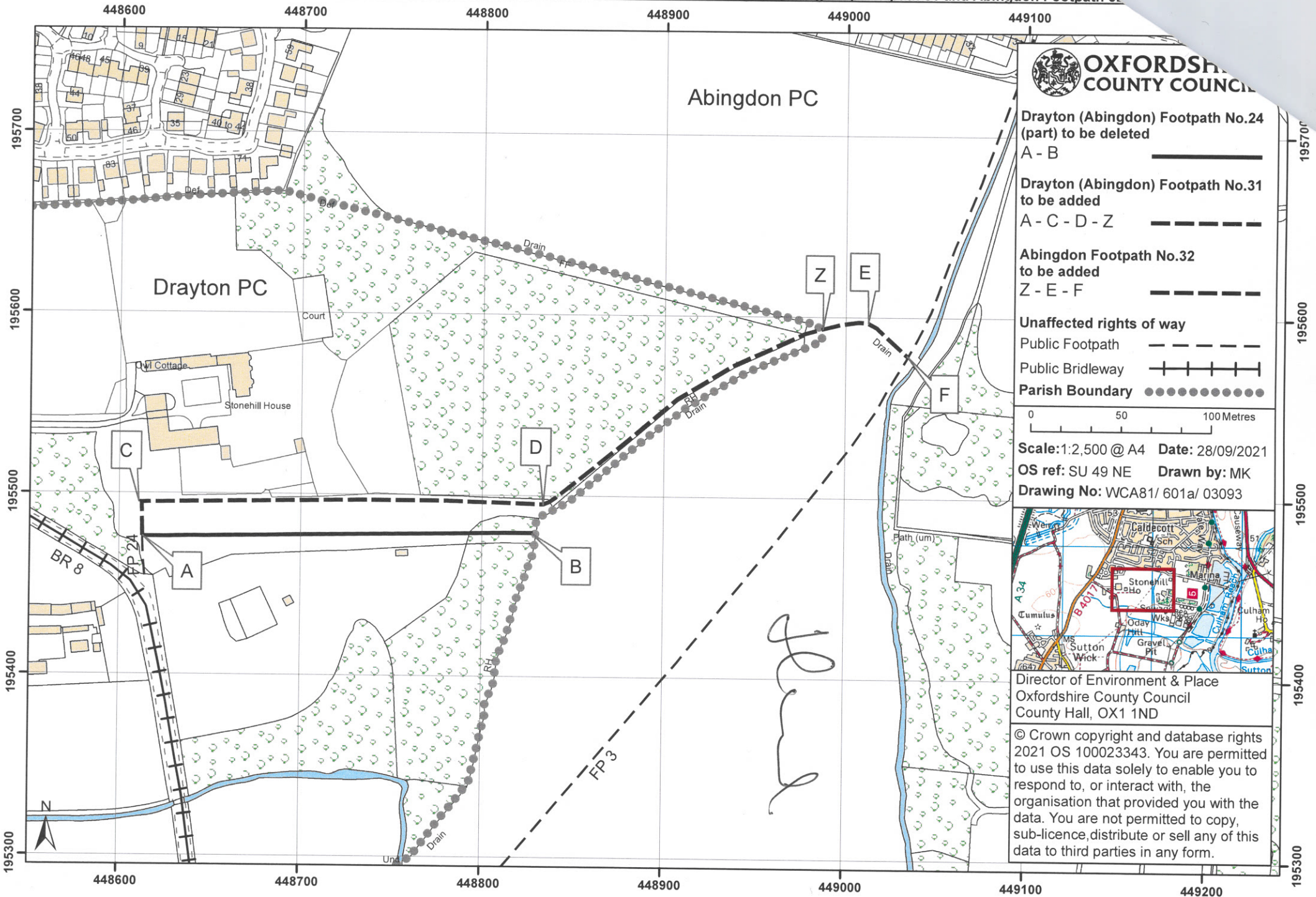
Number	Status	Description	Width	Conditions & Limitations
32	FP	From the Abingdon / Drayton parish boundary at grid reference SU 4898 9559 in an ENE direction for approx. 26m to SU 4901 9559 then in a SE direction for approx. 29m to Abingdon Footpath 3 at SU 4903 9557.	2 metres	None

Variation of particulars of path or way

The Definitive statement for Drayton (Abingdon) to read as follows:

Number	Status	Description	Width	Conditions & Limitations
24	FP	From BR 8, SW of Stonehill House, N for approx. 22m to Drayton (Abingdon) Footpath 31.		None

The Oxfordshire County Council, Deletion of Part of Drayton (Abingdon) Footpath 24 and Addition of Drayton (Abingdon) Footpath 31 and Abingdon Footpath 32



Drayton (Abingdon) Footpath No.24 (part) to be deleted

A - B

Drayton (Abingdon) Footpath No.31 to be added

A - C - D - Z

Abingdon Footpath No.32 to be added


Z - E - F

Unaffected rights of way

Public Footpath

Public Bridleway

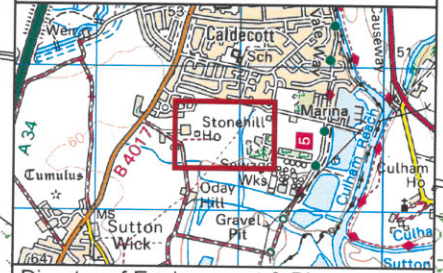
Parish Boundary



Scale: 1:2,500 @ A4 Date: 28/09/2021

OS ref: SU 49 NE Drawn by: MK

Drawing No: WCA81/ 601a/ 03093



Director of Environment & Place
Oxfordshire County Council
County Hall, OX1 1ND

© Crown copyright and database rights 2021 OS 100023343. You are permitted to use this data solely to enable you to respond to, or interact with, the organisation that provided you with the data. You are not permitted to copy, sub-licence, distribute or sell any of this data to third parties in any form.

Dated

2021

**The Oxfordshire County Council
Deletion of Part of Drayton (Abingdon) Footpath 24 and Addition of
Drayton (Abingdon) Footpath 31 and Abingdon Footpath 32
Modification Order 2021**

The **Common Seal** of The **Oxfordshire County Council**)
was hereto affixed the day of 2021)
in confirmation of the modifications in the within-written)
Order in the presence of:-)

County Solicitor/Designated Officer